







SUNCADIA'S TRAILS

Numbers are distances, in miles, (●) between points on trails.

All mileage is approximate. No motorized vehicles on trails. Please respect private property boundaries.

WILDLIFE HISTORICAL TRAILS

- | | |
|--|---|
|  Grouse |  Black Bear |
|  Seahawk |  Otter |
|  Eisenberg |  Raven |
|  Elk |  River Ridge |
|  Bald Eagle |  Hummingbird |
| |  West River |

PAVED PATHWAYS

- | |
|--|
|  Lodge Loop |
|  Rope Rider Loop |
|  Ridge Loop |
|  Nelson Farm Loop |

 Trailhead Kiosk Markers



Hike and Bike Trail User

Responsibility & Safety Code

Please enjoy the beauty of Suncadia but remember that there are elements of risk in hiking and bicycling that common sense and personal awareness can help reduce

- Parties of 2 or more are advised
- Let others know that you are out on the trails. Carry a cell phone but recognize that they are not always reliable
- Be prepared for changing weather conditions and dress appropriately and in layers
- Stay hydrated and bring water and nourishment
- Bicyclists please only use trails designated for bicycles.
- Bicyclists please yield to walkers
- Beware of unmarked hazards
- Look both ways before crossing roads and golf cart pathways
- Bicycle in a manner that does not endanger yourself or others
- Treat wildlife with caution and respect- keep your distance and do not feed wildlife
- **Keep pets on a leash at all times for both the safety of your pet and to protect wildlife**
- Keep our trails clean by packing in and packing out
- Respect private property and obey all signs.

Please be a steward of the land and stay on marked trails only

Emergency Numbers

In case of accident or injury - Call 911

For other emergencies - 509-885-4860

Revised 12.18.2019

Navigating Suncadia Paths and Trails	
General	
	Trail Map Kiosks have a map of the complete path and trail system. All paths and trails are color coded to the map.
	Wayfinding signs point the way to Resort facilities and points of interest.
	Interactive navigation is provided by app. Install the Suncadia Resort App at Google Play for Android and Apple Store for iPhone. The app will navigate your route as you walk.
Paved Paths	
	Paths are marked with color coded stencils and letter(s) that correspond with the colors and letters on the map and app.
Trails	
	Blue arrow marker on trees marks trail route from trailhead to trail end
	Red arrow marker on trees marks trail route back to trailhead
	Two arrows pointing toward each other mark the trail's end
	Color Coded Markers along each trail match to map and app. Each marker also has trail identifying initials.